

















Mineral Inventory Layers

-  **MINFILE name label**
-  Developed Prospect
-  Past Producer
-  Producer
-  Prospect
-  Showing
-  All Others

Mineral Titles Layers

-  **MTO Mineral Titles Online Polygons**
-  Coal
-  Placer
-  Mineral
-  Other

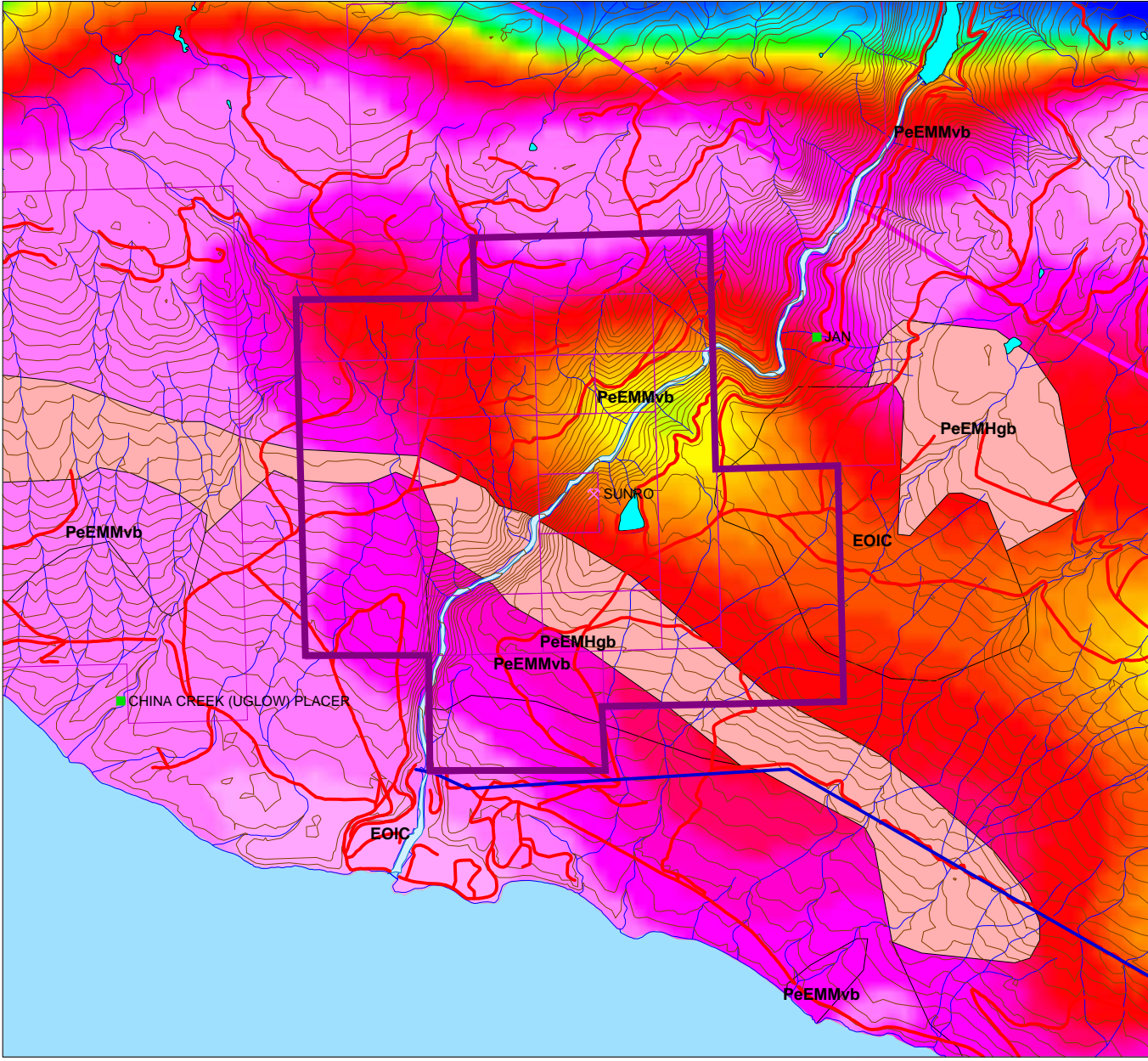
Topographic Layers

-  **BC Power Grid 2007**
-  69 KV
-  138 KV
-  150 KV
-  230 KV
-  287 KV
-  360 KV
-  500 KV

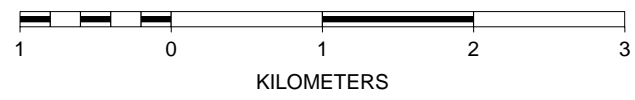
-  **Roads 1:20K undefined**
-  **Coast 1:20K (<1M)**
-  **Contours east 1:20K (<100K)**
-  **Large Rivers 1:50K (<300K)**
-  **Lake 1:20k**
-  **Rivers 1:20K (<100K)**
-  **BC Ocean**

BCGS Geology Layers 2005

-  **Contacts & Faults (<1.5M)**



SCALE 1 : 50,000



New Sunro Property

