





-  Gabbro Bodies from Geological Map of the Jordan River Area (Erich & Blanchard, April 1921)
-  Mineralized Zones (from Cerna Copper Mines Ltd. by Bacon & Crowhurst Ltd., April 1969)
-  Rock Samples Taken by BC SW Regional Geologist Jacques Houle, April 2000
-  GPS Locations Taken for New Sunro Mines by Jacques Houle, April 2014

New Sunro Copper Ltd.
New Sunro Property Mineralized Zones and 1921 Geology
Jacques Houle P.Eng.